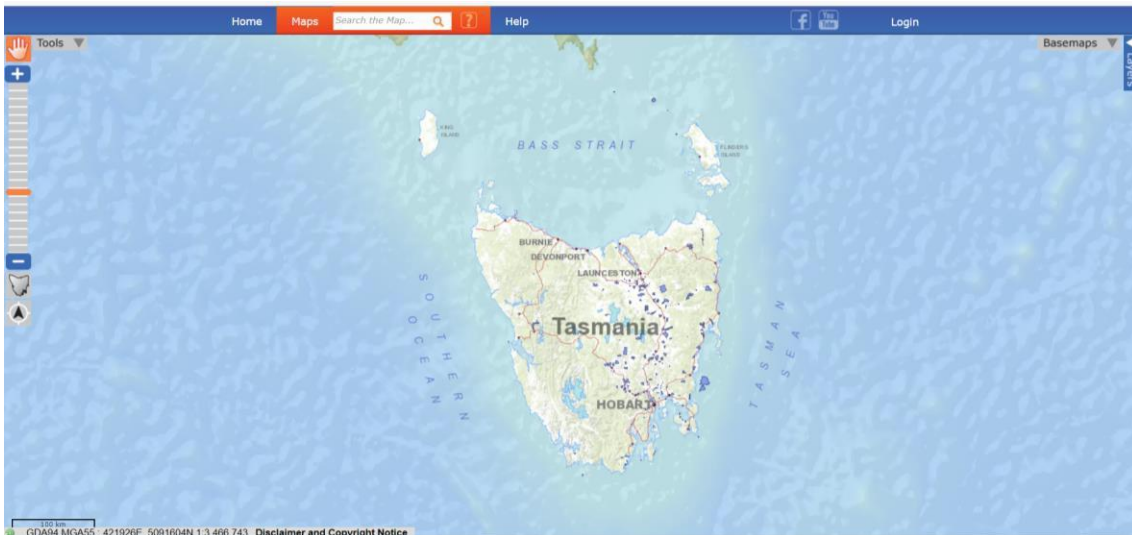


## Tasmanian Heritage Register LIST Layer - User Guide

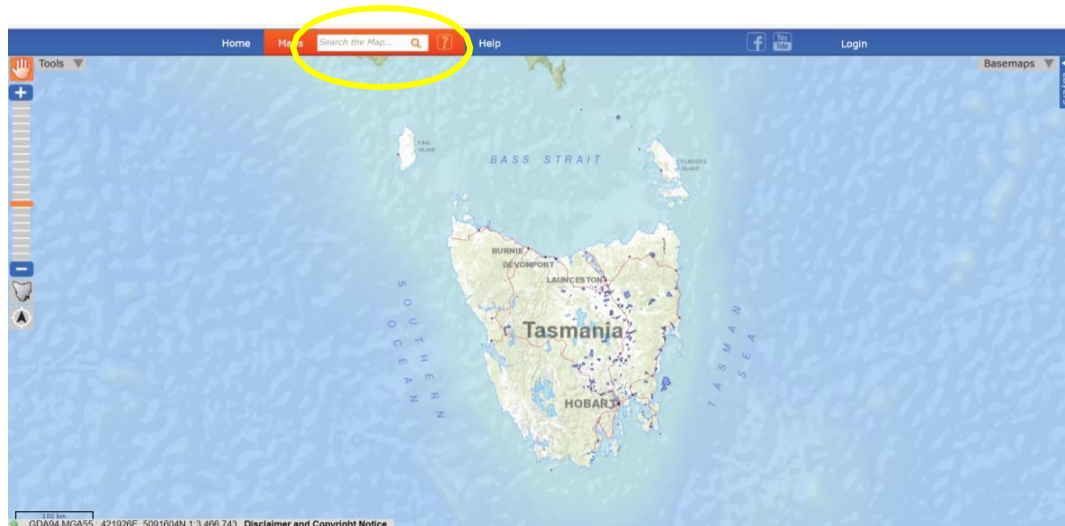
Welcome to the Tasmanian Heritage Register layer on the Land Information System Tasmania (the LIST). The following guide will help you to explore places that are permanently and provisionally entered in the Heritage Register, and to download datasheets and boundary plans for these places.

Open the following link to get started: [LINK](#)

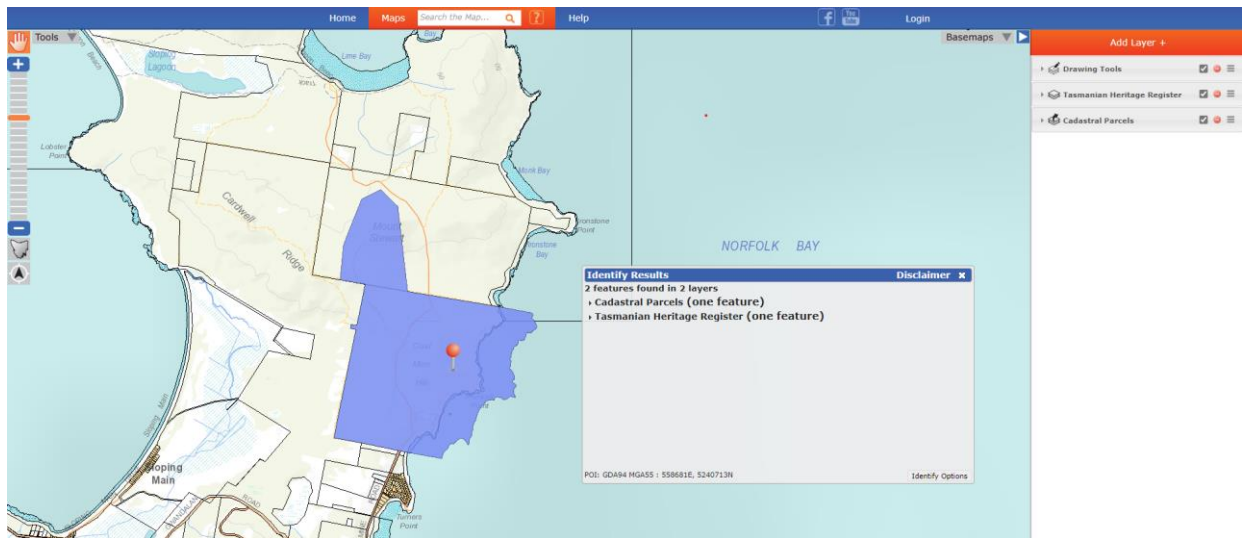
You will see a map of Tasmania with a series of blue shapes, representing places entered in the Register.



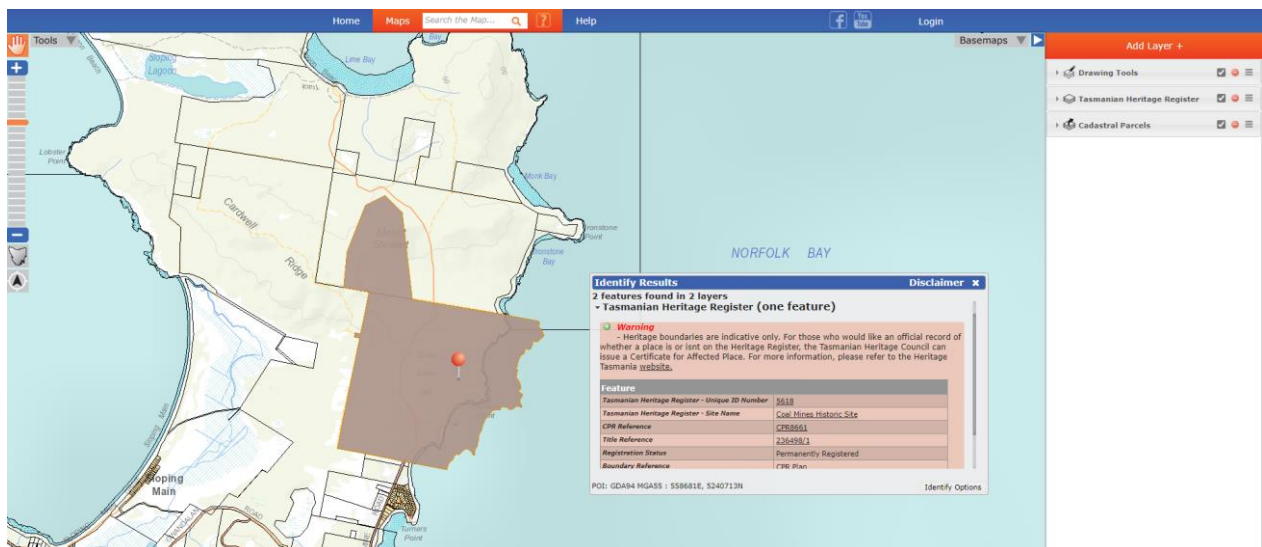
Zoom in to a location by using your mouse scroller or use the **search bar** at the top, to search for the name or street address of a Heritage Register entry. You can also search by the Heritage Register ID number (eg. THR5618 for Coal Mines Historic Site).



Once you have zoomed to a point you can click anywhere on the Heritage Register boundary shape and a box “Identify Results” will appear, giving you the option of selecting either ‘Cadastral Parcels’ or the ‘Tasmanian Heritage Register’.



You can click on ‘Tasmanian Heritage Register’ and retrieve information for that Register entry. The following screenshot displays information for THR5618 ‘Coal Mines Historic Site’.



The following features contain links to additional information:

**Tasmanian Heritage Register – Site Name** – Download the datasheet for that Register entry.

**CPR Reference** – Download the boundary plan for that Register entry (if applicable).

**Title references** – This links to the Property and Title Search sections of the Land Information System (note that additional access rights are required to download a Title and fees may be applied).

The following features contain information about the Register entry:

**Registration Status:**

- ‘Permanent’ – this means the place is permanently entered in the Heritage Register.
- ‘Provisional’ – the means the place is provisionally entered in the Heritage Register.

**Boundary Reference:**

- ‘Title Reference’ – this means the Heritage Register boundary for the entry includes the whole of the cadastral title.
- ‘CPR Plan’ – this means the Heritage Register boundary for the entry is defined by a plan in the Central Plan Registry, which can be downloaded.

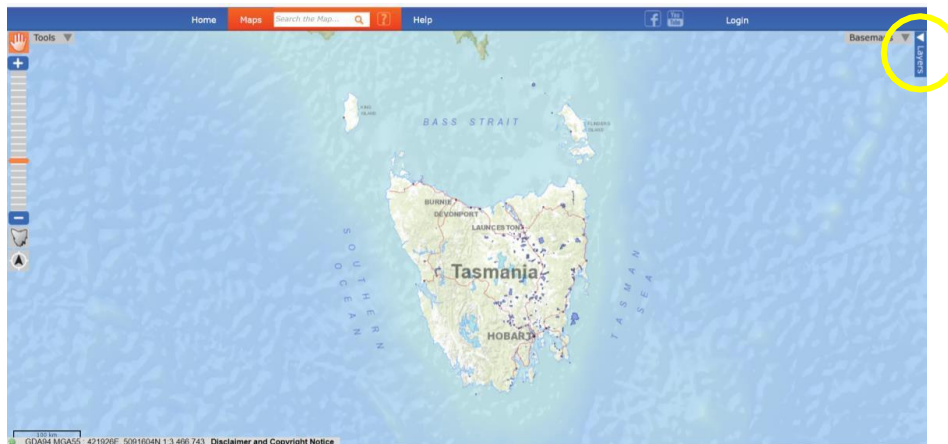
Note: It is a requirement of the *Historic Cultural Heritage Act 1995* to define the boundary of a Register entry by either the cadastral title or a plan in the Central Plan Register.

**Boundary Confidence:**

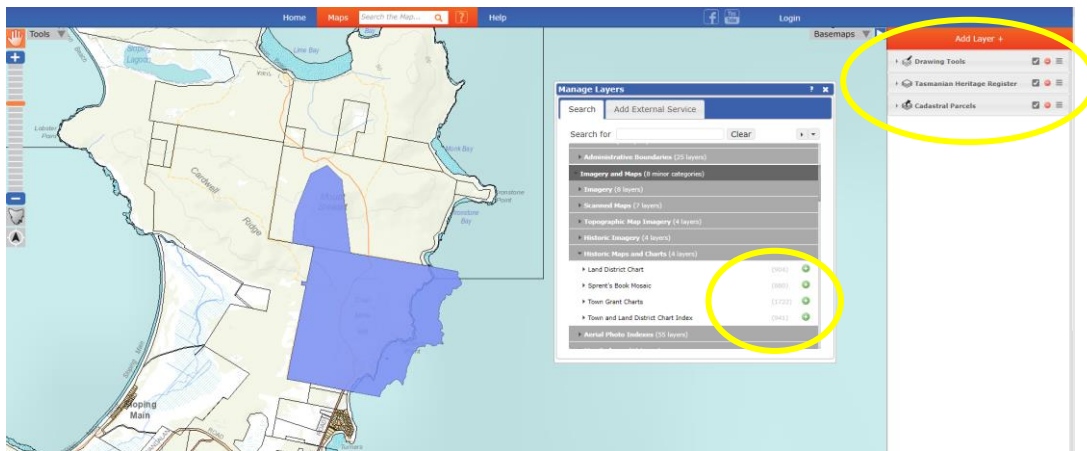
- ‘Confirmed’ – this means the Heritage Register boundary has been confirmed as correct.
- ‘Interim Boundary’ and the boundary shape is displayed with a hashed outline – this means that the Heritage Register boundary has been identified for review and potential updating to ensure it is accurate and current. Due to factors such as title and address changes the Heritage Council reviews boundary and location information as required to ensure that they remain current and accurate.

**Additional information layers**

You can add additional layers of information to the map using the “**Layers**” and “**Add Layer +**” options at the top right of the screen. You can add multiple layers of information that may support historic research such as “Historic Aerial Photos”, “Town Grant Charts” or “Spren’t’s Book Mosaic”.



Add a layer/dataset by clicking the green “+” button. Once loaded, the new layer will appear on the list of active layers on the right-hand side.



### **Useful links and additional information**

If you would like access additional layers of information on the LIST, or to download details or plans for cadastral titles, you may need to create a LIST account. Further information and instructions can be found [here](#).

### **Further Information**

If you have encountered issues while using the Heritage Register LIST layer, or have specific questions about a registered place, please contact Heritage Tasmania staff.

**Phone** 1300 850 332 (local call cost)

**E:** [enquiries@heritage.tas.gov.au](mailto:enquiries@heritage.tas.gov.au)